

Outer Dowsing Offshore Wind

NGET Protective Provisions Offshore Buffer Zone Plan




Date: September 2025

Document Reference: 27.9

Revision: 1.0

Company:		Outer Dowsing Offshore Wind		Asset:		Whole Asset	
Project:		Whole Wind Farm		Sub Project/Package:		Whole Asset	
Document Title or Description:		27.9 NGET Protective Provisions Offshore Buffer Zone Plan					
Internal Document Number:		PP1-ODOW-DEV-CS-MAP-0025		3 rd Party Doc No (If applicable):		N/A	
Rev No.	Date	Status / Reason for Issue	Author	Checked by	Reviewed by	Approved by	
1.0	September 2025	Response to the Request for information dated 12 th August	Outer Dowsing	Outer Dowsing	Shepherd & Wedderburn	Outer Dowsing	

Legend

-  Northern ANS Area
-  EGL3 Offshore Buffer Zone
-  EGL4 Offshore Buffer Zone

Notes:

Offshore Coordinate System


Datum: WGS 1984

Spheroid: WGS 1984

Projection: UTM Zone 31N

Central Meridian: 3 E

Vertical Reference: LAT (Lowest Astronomical Tide)



Title:
NGET Protective Provisions
Offshore Buffer Zone Plan

Drawing No:

Drawing 1 of 1

Page Size: A4

Rev	Date	Revision Status	Prepared	Checked	Approved
0.1	09-09-25	Draft for internal review	J. Dunsen	S. Tordella	
1.0	09-09-25	Issued for use	J. Dunsen	S. Tordella	S. Tordella



This document may only be used for the purpose for which it was commissioned and in accordance with the terms of engagement for that commission.
Unauthorised use of this document in any form whatsoever is prohibited.